

FROM: Yamhill County Survey Department

The corner of Townships 3 and 4 South, Ranges 6 and 7 West, Tillamook County, Or.

The GLO survey of the township boundaries call for a stone, 18" x 12" x 12", set for the corner from which a fir, no diameter given, bears N 35° E, 122 links distant.

A 1940 dependent resurvey by the GLO calls for the original notched corner stone being found. A brass cap monument was set at the position of the stone, from which marked:

- A Fir, 16 inches in diameter, bears N 85° E, 3 links distant.
- A Fir, 20 inches in diameter, bears S 45°30' E, 19 links distant.
- A Fir, 20 inches in diameter, bears S 10°30' W, 34 links distant.
- A Fir, 18 inches in diameter, bears N 37°45' W, 13 links distant.

August 4, 1999:

At the corner site we found the 1940 brass cap with the notched stone deposited alongside. The southwest bearing tree of 1940 is a live tree while for the remaining three we found the rotted remains.

New bearing trees marked are:

A Douglas Fir, 12" diam., bears N 75° E, 17.7' dist., tagged and scribed T3S R6W S31 BT. This tree is 5' West of a motorcycle trail.

A Douglas Fir, 14" diam., bears S 77° E, 17.1' dist., tagged and scribed T4S R6W S6 BT. This tree is 5' West of the motorcycle trail.

A Hemlock, 15" diam., bears S 67° W, 32.3' dist, tagged and scribed T4S R7W S1 BT.

A Douglas Fir, 13" diam., bears N 33° W, 16.7' dist., tagged and scribed T3S R7W S36 BT.

Tags placed on the bearing trees are yellow and placed at eye height with identification of Yamhill County Surveyor.

The 1940 bearing tree is the only large tree in the vicinity of the corner and from the junction of Bald Mountain access road and BLM Road No. 3-7-28, bears S 19° W, approximately 450 feet distant.




Report by: Lawrence Jones November 24, 1999

Checked by: Martin Glass December 1, 1999

Field team:

Lawrence E. Jones

Bob D. Gilson



Yamhill County Surveyor
Renewable 12-31-00